

Harrietsham ATC 1, Ashford Road

Produced by Streetwise Services Ltd.



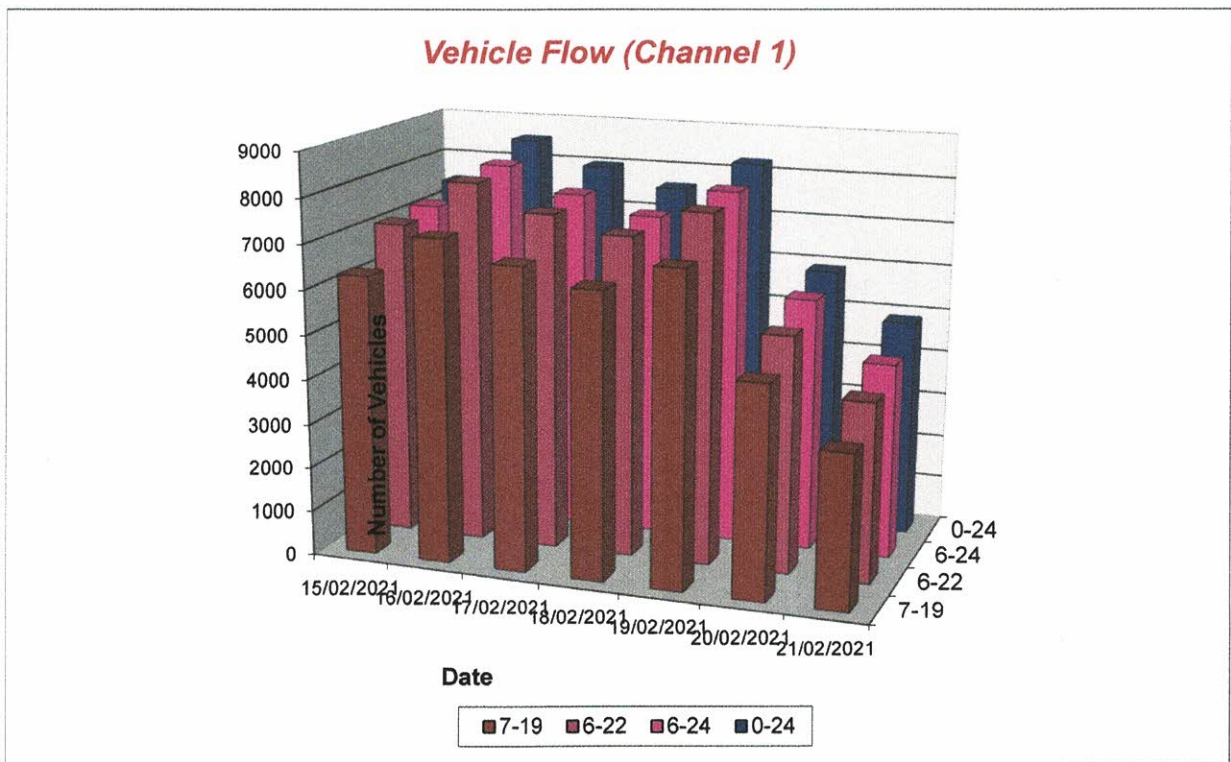
Channel 1 - Eastbound

Vehicle Flow

Week 1

Hr Ending	15/02/2021 Monday	16/02/2021 Tuesday	17/02/2021 Wednesday	18/02/2021 Thursday	19/02/2021 Friday	20/02/2021 Saturday	21/02/2021 Sunday	5 Day Ave	7 Day Ave
1	19	27	24	21	26	38	88	23	35
2	17	33	24	26	24	24	68	25	31
3	11	26	37	26	23	22	60	25	29
4	27	36	27	35	29	22	84	31	37
5	47	60	72	60	68	35	79	61	60
6	147	144	142	146	148	88	148	145	138
7	332	320	315	289	302	140	71	312	253
8	577	582	629	643	592	217	92	605	476
9	523	518	545	541	548	236	91	535	429
10	495	424	471	411	456	344	188	451	398
11	397	435	528	451	496	430	314	461	436
12	470	502	538	493	531	487	427	507	493
13	507	535	504	472	583	489	431	520	503
14	492	574	636	552	639	559	395	579	550
15	525	540	564	518	653	543	353	560	528
16	562	636	591	588	673	407	340	610	542
17	643	829	684	677	754	423	342	717	622
18	660	1075	684	644	623	325	276	737	612
19	417	575	379	400	420	276	205	438	382
20	217	288	216	223	249	176	152	239	217
21	136	148	159	158	160	116	111	152	141
22	127	135	109	118	128	131	241	123	141
23	69	71	64	67	87	223	212	72	113
24	38	23	49	41	50	153	118	40	67

7-19	6268	7225	6753	6390	6968	4736	3454	6721	5971
6-22	7080	8116	7552	7178	7807	5299	4029	7547	6723
6-24	7187	8210	7665	7286	7944	5675	4359	7658	6904
0-24	7455	8536	7991	7600	8262	5904	4886	7969	7233



Harrietsham ATC 1, Ashford Road

Produced by Streetwise Services Ltd.



Channel 1 - Eastbound

Average Speed

Week 1

Hr Ending	15/02/2021 Monday	16/02/2021 Tuesday	17/02/2021 Wednesday	18/02/2021 Thursday	19/02/2021 Friday	20/02/2021 Saturday	21/02/2021 Sunday
1	40.4	38.4	41.8	46.7	40.0	39.8	36.7
2	39.8	41.9	37.8	36.9	40.1	40.2	37.3
3	29.1	36.7	40.4	41.4	38.3	36.2	37.2
4	41.2	41.0	38.4	38.7	41.1	35.8	37.2
5	37.5	36.5	38.2	38.5	39.7	32.1	38.0
6	36.2	35.3	36.9	37.0	36.2	35.3	35.4
7	35.0	34.3	33.0	33.6	34.2	35.3	37.5
8	33.1	32.8	31.5	32.3	32.8	35.6	37.7
9	32.4	31.9	30.8	32.1	31.8	33.3	38.7
10	33.0	32.6	31.5	31.5	31.8	32.7	34.4
11	32.4	31.5	32.1	31.8	31.6	33.4	32.9
12	31.9	30.8	31.1	30.2	30.3	32.2	32.5
13	31.6	30.3	31.4	31.9	30.1	31.8	33.3
14	31.5	32.6	30.3	29.4	29.7	32.2	33.4
15	31.6	32.9	30.9	31.2	30.6	32.3	32.6
16	31.5	30.6	31.0	30.8	31.0	32.4	33.3
17	30.8	32.3	31.6	31.8	29.6	33.2	32.5
18	30.5	29.1	31.5	32.8	31.6	33.5	33.6
19	31.4	32.3	33.1	33.4	33.0	33.7	35.2
20	33.2	32.3	34.1	34.0	33.8	34.2	34.7
21	34.8	35.5	35.4	34.3	34.1	34.8	33.2
22	34.1	33.6	36.4	34.8	34.7	36.1	34.7
23	34.1	35.6	35.6	35.2	34.9	35.3	34.9
24	36.9	36.8	35.3	36.3	37.6	35.9	36.9
10-12	32.1	31.1	31.6	31.0	31.0	32.8	32.7
14-16	31.5	31.7	30.9	31.0	30.8	32.3	33.0
0-24	32.3	32.0	32.0	32.2	31.7	33.3	34.1

7 Day Ave 32.5

85th Percentile

Hr Ending	15/02/2021 Monday	16/02/2021 Tuesday	17/02/2021 Wednesday	18/02/2021 Thursday	19/02/2021 Friday	20/02/2021 Saturday	21/02/2021 Sunday
1	48.7	48.6	56.5	66.2	48.9	56.2	43.2
2	56.0	55.8	43.4	43.9	48.7	48.9	43.5
3	38.6	43.3	55.8	56.3	48.5	48.5	43.3
4	48.3	56.3	55.7	48.0	55.9	48.1	43.3
5	48.3	43.8	43.2	43.5	48.1	33.8	48.0
6	43.8	43.6	43.6	43.9	43.8	43.4	43.5
7	43.0	39.0	38.4	38.4	38.5	43.5	48.2
8	38.8	38.9	38.4	38.7	38.8	43.5	43.9
9	38.8	38.2	33.7	38.5	38.6	38.2	48.6
10	38.7	38.7	33.3	38.5	38.8	38.3	43.8
11	38.0	34.0	38.6	38.5	38.0	38.1	38.9
12	38.4	38.2	33.2	33.4	33.2	38.6	38.3
13	38.9	33.5	38.2	38.4	33.1	38.2	38.5
14	38.8	38.1	33.6	33.3	33.1	38.9	38.1
15	38.4	39.0	33.1	38.1	38.3	38.1	38.6
16	39.0	38.7	33.5	33.2	33.1	38.4	38.4
17	38.9	38.0	38.9	39.0	33.0	38.3	39.0
18	33.1	33.6	38.3	38.1	38.5	38.9	38.1
19	38.9	38.1	38.8	38.4	38.7	38.8	43.9
20	38.4	38.1	43.4	43.4	43.5	38.3	43.6
21	43.5	43.8	43.3	43.5	38.8	43.7	38.3
22	38.8	43.3	43.9	38.2	38.1	43.3	38.1
23	38.1	43.0	43.6	43.5	43.2	43.1	38.5
24	43.6	43.3	48.6	43.3	43.7	43.0	43.2
10-12	38.5	38.4	38.4	38.6	33.5	38.3	39.0
14-16	38.3	38.3	33.1	38.5	33.4	38.8	38.1
0-24	38.6	38.9	38.6	38.2	38.1	38.3	38.0

7 Day Ave 38.4

Harrietsham ATC 1, Ashford Road

Produced by Streetwise Services Ltd.

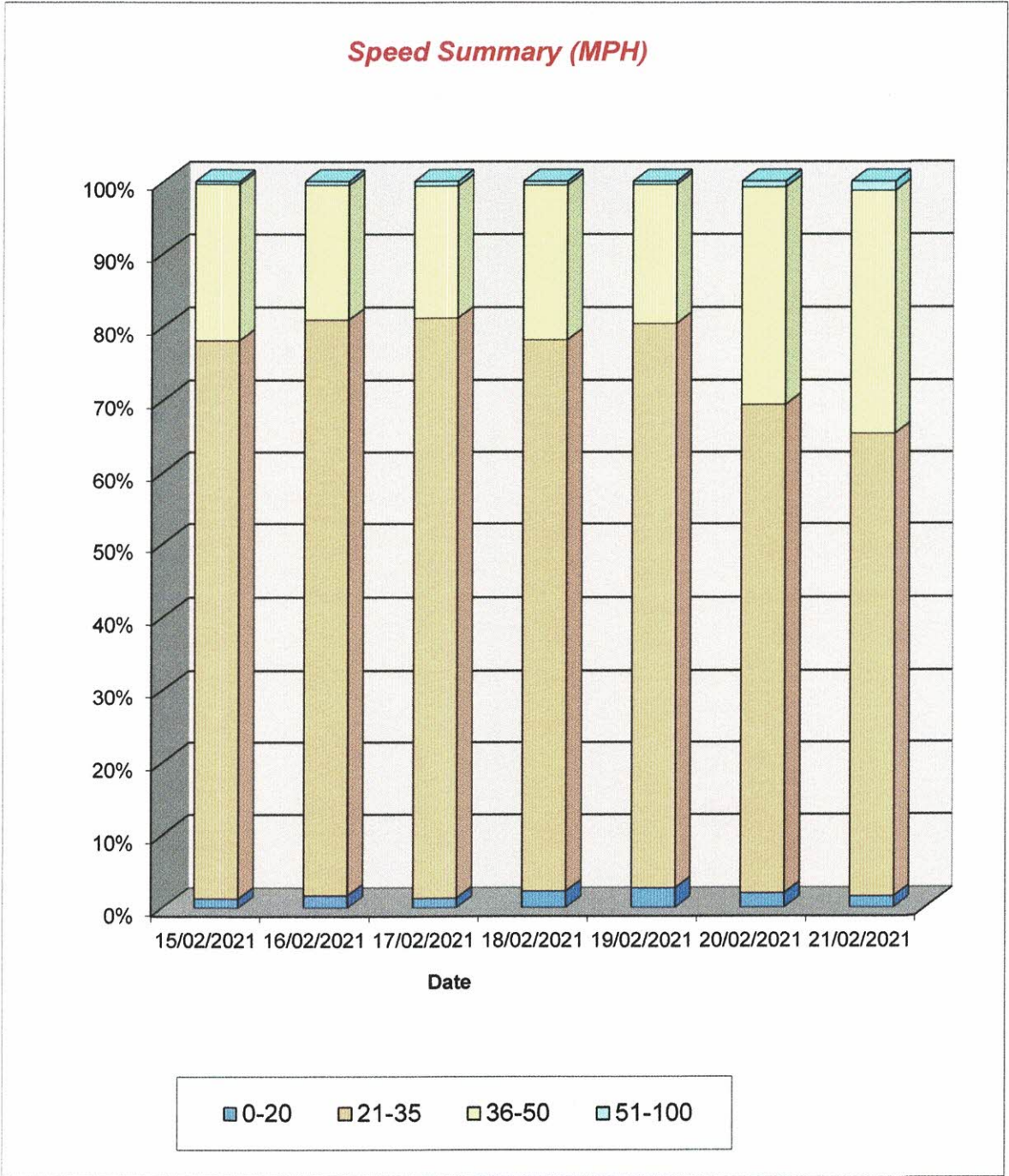


Channel 1 - Eastbound

Speed Summary

Week 1

Speed (MPH)	15/02/2021 Monday	16/02/2021 Tuesday	17/02/2021 Wednesday	18/02/2021 Thursday	19/02/2021 Friday	20/02/2021 Saturday	21/02/2021 Sunday
0-20	94	143	106	173	223	118	76
21-35	5726	6767	6384	5768	6424	3979	3115
36-50	1607	1581	1450	1620	1579	1761	1634
51-100	28	45	51	39	36	46	61
TOTAL	7455	8536	7991	7600	8262	5904	4886



Harrietsham ATC 1, Ashford Road

Produced by Streetwise Services Ltd.



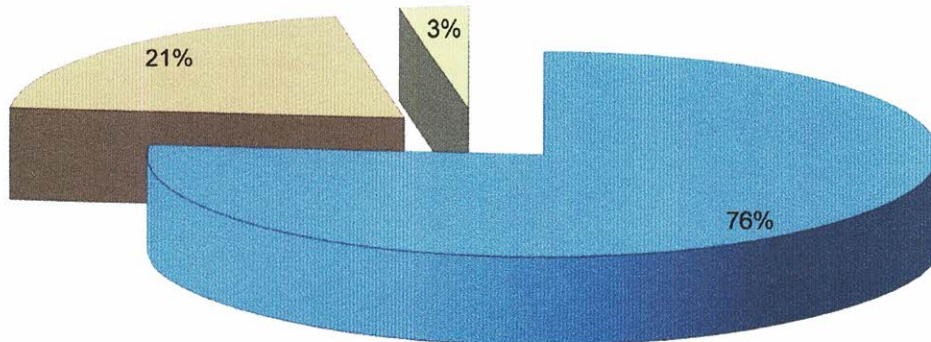
Channel 1 - Eastbound

Vehicle Class

Week 1

Classes Day / Time	Car / LGV / Caravan - 1	OGV1 / Bus - 2,3,5,6,7,12	OGV2 - 4,8,9,10,11,13	TOTAL - 1-13
15/02/2021				
7-19	4709	1389	170	6268
6-22	5321	1563	196	7080
6-24	5394	1587	206	7187
0-24	5605	1633	217	7455
16/02/2021				
7-19	5352	1679	194	7225
6-22	6029	1846	241	8116
6-24	6101	1863	246	8210
0-24	6315	1944	277	8536
17/02/2021				
7-19	5129	1464	160	6753
6-22	5750	1619	183	7552
6-24	5840	1638	187	7665
0-24	6065	1713	213	7991
18/02/2021				
7-19	4804	1393	193	6390
6-22	5398	1562	218	7178
6-24	5475	1584	227	7286
0-24	5694	1658	248	7600
19/02/2021				
7-19	5279	1481	208	6968
6-22	5918	1650	239	7807
6-24	6027	1671	246	7944
0-24	6231	1760	271	8262
20/02/2021				
7-19	3946	710	80	4736
6-22	4404	800	95	5299
6-24	4693	879	103	5675
0-24	4847	931	126	5904
21/02/2021				
7-19	2954	466	34	3454
6-22	3420	570	39	4029
6-24	3659	650	50	4359
0-24	4009	806	71	4886
Average				
7-19	4596	1226	148	5971
6-22	5177	1373	173	6723
6-24	5313	1410	181	6904
0-24	5538	1492	203	7233

Total Vehicle Class Distribution



Harrietsham ATC 1, Ashford Road

Produced by Streetwise Services Ltd.

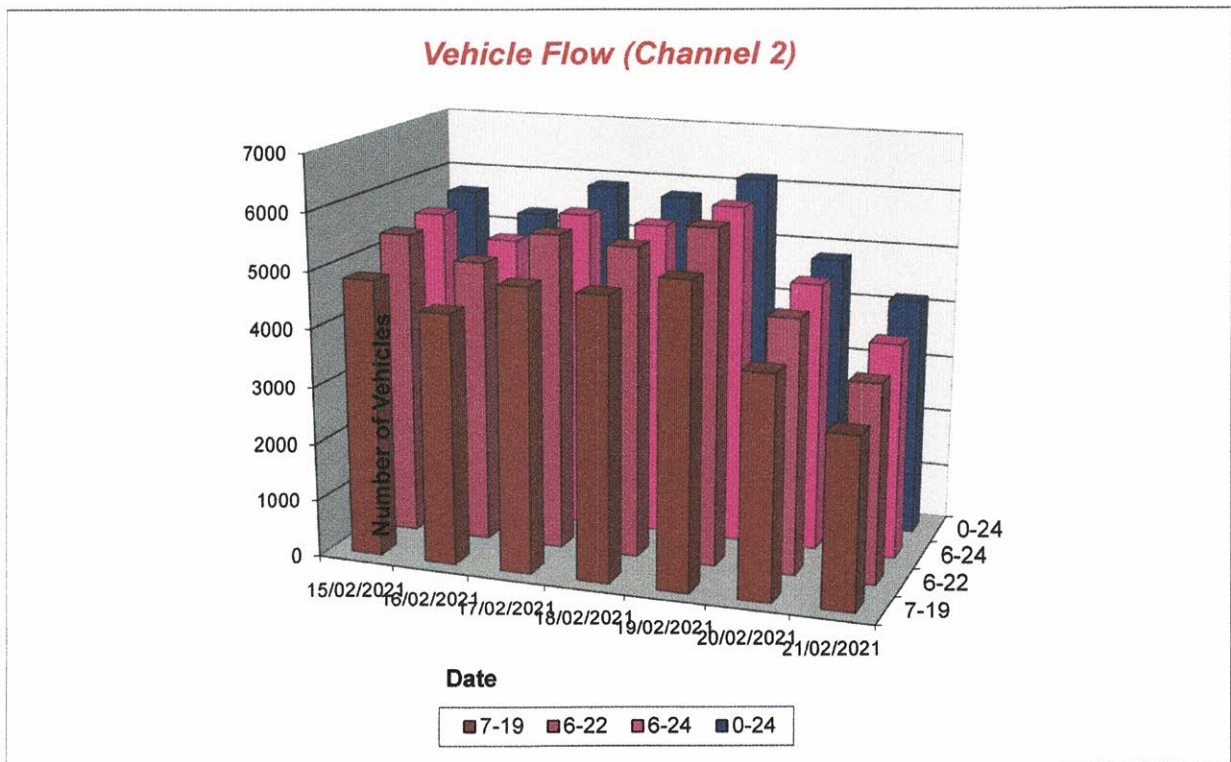


Channel 2 - Westbound

Vehicle Flow

Week 1

Hr Ending	15/02/2021 Monday	16/02/2021 Tuesday	17/02/2021 Wednesday	18/02/2021 Thursday	19/02/2021 Friday	20/02/2021 Saturday	21/02/2021 Sunday	5 Day Ave	7 Day Ave
1	5	9	24	17	13	18	128	14	31
2	3	13	13	13	9	17	77	10	21
3	12	30	23	22	14	22	55	20	25
4	8	19	14	19	26	6	84	17	25
5	29	39	57	38	40	12	22	41	34
6	116	109	130	138	147	65	42	128	107
7	204	285	303	233	246	113	39	254	203
8	433	454	489	462	424	178	67	452	358
9	434	407	406	379	384	184	96	402	327
10	478	350	352	337	405	240	179	384	334
11	401	324	385	400	443	354	266	391	368
12	363	368	382	404	460	365	338	395	383
13	370	342	336	412	466	412	334	385	382
14	370	280	459	427	481	402	314	403	390
15	385	335	473	435	456	426	336	417	407
16	435	401	406	434	446	411	308	424	406
17	491	438	548	538	603	350	298	524	467
18	442	457	443	448	431	319	277	444	402
19	222	201	245	213	250	217	165	226	216
20	139	142	114	133	166	133	131	139	137
21	98	91	102	75	88	92	94	91	91
22	81	76	85	81	77	208	209	80	117
23	79	88	63	72	71	165	196	75	105
24	26	31	23	28	22	105	104	26	48
7-19	4824	4357	4924	4889	5249	3858	2978	4849	4440
6-22	5346	4951	5528	5411	5826	4404	3451	5412	4988
6-24	5451	5070	5614	5511	5919	4674	3751	5513	5141
0-24	5624	5289	5875	5758	6168	4814	4159	5743	5384



Harrietsham ATC 1, Ashford Road

Produced by Streetwise Services Ltd.



Channel 2 - Westbound

Average Speed

Week 1

Hr Ending	15/02/2021 Monday	16/02/2021 Tuesday	17/02/2021 Wednesday	18/02/2021 Thursday	19/02/2021 Friday	20/02/2021 Saturday	21/02/2021 Sunday
1	41.5	47.2	39.0	47.1	46.1	39.5	35.0
2	42.2	39.3	37.2	39.2	40.5	38.4	35.3
3	45.9	41.1	41.0	48.5	44.8	38.0	36.5
4	40.5	39.8	43.7	39.7	41.8	46.3	37.0
5	39.1	40.5	35.7	39.0	36.9	37.2	37.5
6	36.1	35.8	35.8	38.0	36.6	38.2	39.8
7	35.2	34.5	34.7	34.8	35.8	37.4	41.3
8	31.7	32.1	31.9	32.9	34.0	34.6	36.8
9	30.0	32.1	32.7	32.7	32.9	36.0	37.4
10	31.8	30.8	32.8	33.0	32.5	33.6	33.8
11	31.9	31.5	32.9	31.2	31.7	33.2	32.7
12	32.5	31.5	31.9	31.6	31.3	32.9	33.5
13	31.4	32.3	34.1	31.0	31.7	32.3	33.6
14	31.9	32.2	31.3	31.8	31.8	32.9	34.0
15	31.8	32.9	31.8	31.9	30.9	32.7	33.6
16	32.1	31.6	32.1	32.6	32.0	32.9	33.3
17	32.4	32.7	31.1	32.6	31.3	33.6	33.4
18	31.1	32.3	32.2	32.1	31.7	32.1	32.7
19	34.1	33.4	33.2	33.6	34.1	33.9	35.5
20	33.1	34.6	34.1	35.1	34.2	35.9	35.6
21	36.4	36.0	35.7	35.9	35.3	35.7	34.7
22	36.2	34.5	37.0	35.3	35.5	33.9	33.0
23	36.8	35.5	36.8	36.3	37.0	34.6	33.0
24	36.2	37.0	38.8	39.0	38.1	36.1	35.7

10-12	32.2	31.5	32.4	31.4	31.5	33.0	33.2
14-16	31.9	32.2	31.9	32.2	31.4	32.8	33.4
0-24	32.4	32.7	32.8	32.9	32.7	33.7	34.1

7 Day Ave 33.0

85th Percentile

Hr Ending	15/02/2021 Monday	16/02/2021 Tuesday	17/02/2021 Wednesday	18/02/2021 Thursday	19/02/2021 Friday	20/02/2021 Saturday	21/02/2021 Sunday
1	55.8	55.8	56.2	66.1	65.7	43.6	43.8
2	56.0	48.3	43.5	55.8	43.2	43.8	38.3
3	56.4	48.2	56.1	55.6	55.8	43.5	38.7
4	43.5	48.5	55.7	48.2	48.8	65.7	43.4
5	48.4	48.2	43.5	43.1	43.1	43.9	48.8
6	43.8	43.6	43.7	48.4	43.5	48.4	48.7
7	43.8	43.4	38.8	44.0	43.8	43.3	48.4
8	38.7	38.9	38.4	38.5	38.8	38.8	48.1
9	38.7	38.5	38.9	38.5	38.3	43.2	43.4
10	39.0	38.2	38.7	39.0	39.0	38.4	43.3
11	38.3	38.7	38.1	38.2	38.8	38.2	38.7
12	38.5	38.7	38.6	38.4	38.7	38.9	38.3
13	38.4	38.6	38.7	38.4	38.9	38.6	38.8
14	38.7	38.8	38.0	38.3	38.9	38.4	38.2
15	38.2	38.2	38.4	38.5	38.4	38.4	38.6
16	38.4	38.8	38.4	38.1	38.1	38.9	39.0
17	38.5	38.2	38.3	38.5	39.0	38.6	38.2
18	38.8	39.0	39.0	39.0	38.8	38.9	38.9
19	38.5	38.1	38.8	38.6	38.7	38.5	43.1
20	38.4	38.1	38.7	43.9	38.4	43.3	44.0
21	43.5	43.8	43.4	43.7	43.0	43.9	43.6
22	43.2	43.4	43.7	43.4	43.2	38.3	38.6
23	43.6	43.5	43.3	38.7	48.2	43.3	38.9
24	43.5	43.1	43.4	55.6	43.5	38.2	43.6

10-12	38.7	38.1	38.4	38.8	38.4	38.3	38.2
14-16	38.9	38.2	38.9	38.7	38.1	38.0	38.9
0-24	38.4	38.0	38.1	38.5	38.3	38.7	38.1

7 Day Ave 38.3

Harrietsham ATC 1, Ashford Road

Produced by Streetwise Services Ltd.

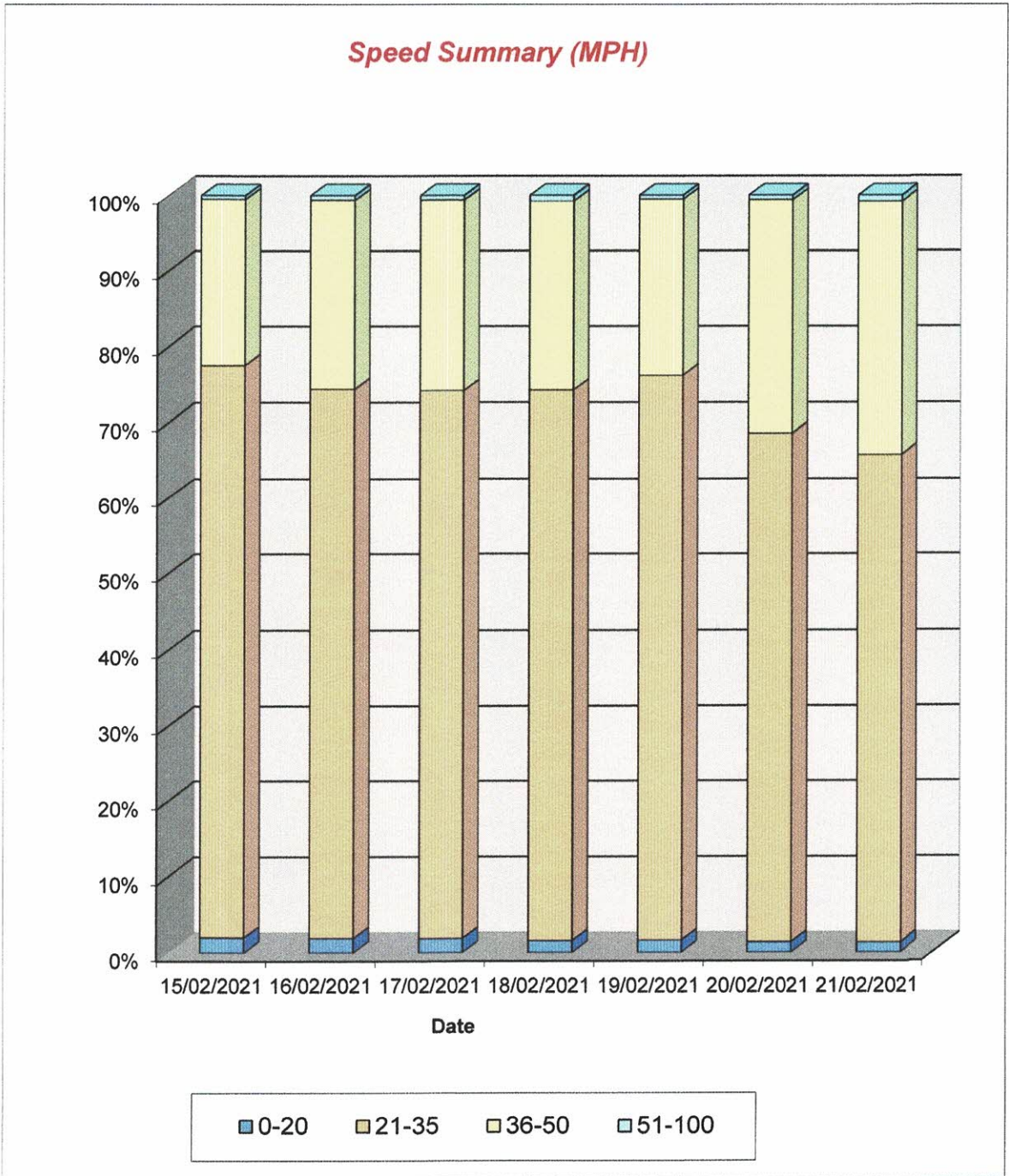


Channel 2 - Westbound

Speed Summary

Week 1

Speed (MPH)	15/02/2021 Monday	16/02/2021 Tuesday	17/02/2021 Wednesday	18/02/2021 Thursday	19/02/2021 Friday	20/02/2021 Saturday	21/02/2021 Sunday
0-20	113	101	110	90	98	65	54
21-35	4249	3832	4247	4185	4603	3236	2683
36-50	1233	1322	1481	1438	1434	1483	1388
51-100	29	34	37	45	33	30	34
TOTAL	5624	5289	5875	5758	6168	4814	4159



Harrietsham ATC 1, Ashford Road

Produced by Streetwise Services Ltd.



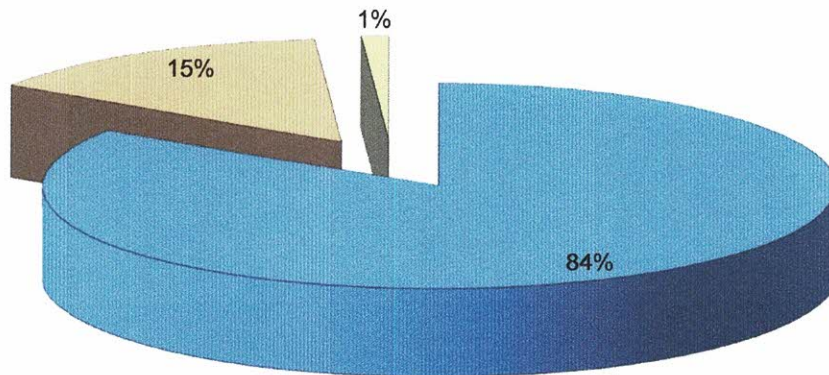
Channel 2 - Westbound

Vehicle Class

Week 1

Classes Day / Time	Car / LGV / Caravan - 1	OGV1 / Bus - 2,3,5,6,7,12	OGV2 - 4,8,9,10,11,13	TOTAL - 1-13
15/02/2021				
7-19	4010	775	39	4824
6-22	4441	860	45	5346
6-24	4528	877	46	5451
0-24	4671	903	50	5624
16/02/2021				
7-19	3659	658	40	4357
6-22	4157	747	47	4951
6-24	4254	768	48	5070
0-24	4422	814	53	5289
17/02/2021				
7-19	4157	742	25	4924
6-22	4647	852	29	5528
6-24	4722	861	31	5614
0-24	4921	918	36	5875
18/02/2021				
7-19	4069	762	58	4889
6-22	4506	838	67	5411
6-24	4588	855	68	5511
0-24	4774	910	74	5758
19/02/2021				
7-19	4418	779	52	5249
6-22	4902	859	65	5826
6-24	4987	867	65	5919
0-24	5175	921	72	6168
20/02/2021				
7-19	3452	384	22	3858
6-22	3919	457	28	4404
6-24	4118	517	39	4674
0-24	4232	538	44	4814
21/02/2021				
7-19	2658	302	18	2978
6-22	3051	373	27	3451
6-24	3275	431	45	3751
0-24	3554	515	90	4159
Average				
7-19	3775	629	36	4440
6-22	4232	712	44	4988
6-24	4353	739	49	5141
0-24	4536	788	60	5384

Total Vehicle Class Distribution





Channel 1 - Eastbound

	15/02/2021 Monday	16/02/2021 Tuesday	17/02/2021 Wednesday	18/02/2021 Thursday	19/02/2021 Friday	20/02/2021 Saturday	21/02/2021 Sunday	5-DAY MEAN	7-DAY MEAN
0000-2400 Vehicle Flow	7455	8536	7991	7600	8262	5904	4886	7969	7233
Mean Speed	32.3	32.0	32.0	32.2	31.7	33.3	34.1	32.0	32.5
85%ile Speed	38.6	38.9	38.6	38.2	38.1	38.3	38.0	38.5	38.4
No. Vehicles > 40 MPH Limit	390	412	390	424	407	534	641	403	455
% Vehicles > 40 MPH Limit	5.1	4.8	4.9	5.6	4.9	9.0	13.1	5.1	6.8
No. Vehicles > 55 MPH	13	22	26	19	17	22	31	19	21
% Vehicles > 55 MPH	0.2	0.3	0.3	0.3	0.2	0.4	0.6	0.2	0.3

Channel 2 - Westbound

	15/02/2021 Monday	16/02/2021 Tuesday	17/02/2021 Wednesday	18/02/2021 Thursday	19/02/2021 Friday	20/02/2021 Saturday	21/02/2021 Sunday	5-DAY MEAN	7-DAY MEAN
0000-2400 Vehicle Flow	5624	5269	5875	5758	6168	4814	4159	5743	5384
Mean Speed	32.4	32.7	32.8	32.9	32.7	33.7	34.1	32.7	33.0
85%ile Speed	38.4	38.0	38.1	38.5	38.3	38.7	38.1	38.3	38.3
No. Vehicles > 40 MPH Limit	326	336	360	378	369	415	434	364	374
% Vehicles > 40 MPH Limit	5.8	6.4	6.1	6.6	6.0	8.6	10.4	6.2	7.1
No. Vehicles > 55 MPH	13	14	15	23	16	13	15	16	16
% Vehicles > 55 MPH	0.2	0.3	0.3	0.4	0.3	0.3	0.4	0.3	0.3

Channels 1+2 - Eastbound & Westbound

	15/02/2021 Monday	16/02/2021 Tuesday	17/02/2021 Wednesday	18/02/2021 Thursday	19/02/2021 Friday	20/02/2021 Saturday	21/02/2021 Sunday	5-DAY MEAN	7-DAY MEAN
0000-2400 Vehicle Flow	13079	13825	13866	13358	14430	10718	9045	13712	12617
Mean Speed	32.4	32.4	32.4	32.6	32.2	34.1	34.1	32.4	32.8
85%ile Speed	38.5	38.5	38.3	38.4	38.2	38.5	38.0	38.4	38.3
No. Vehicles > 40 MPH Limit	706	748	750	802	776	949	1075	756	829
% Vehicles > 40 MPH Limit	5.4	5.4	5.4	6.0	5.4	8.9	11.9	5.5	6.9
No. Vehicles > 55 MPH	26	36	41	42	33	35	46	36	37
% Vehicles > 55 MPH	0.2	0.3	0.3	0.3	0.2	0.3	0.5	0.3	0.3

Class No	Vehicle Description	Class No	Vehicle Description
1	Car, Light Van Taxi	5	Rigid 2 Axle HGV + 2 Axle (Close coupled) Trailer
1	Light Goods Vehicle	6	Rigid 3 Axle HGV + 2 Axle Drawbar Trailer
1	Car or Light Goods Vehicle + 1 Axle Caravan or Trailer	6	Rigid 3 Axle HGV + 3 Axle Drawbar Trailer
1	Car or Light Goods Vehicle + 2 Axle Caravan or Trailer	7	Artic. 2 Axle Tractor + 1 Axle Semi-Trailer
2	Rigid 2 Axle Heavy Goods Vehicle	8	Artic. 2 Axle Tractor + 2 Axle Semi-Trailer
3	Rigid 3 Axle Heavy Goods Vehicle	9	Artic. 2 Axle Tractor + 3 Axle Semi-Trailer
3	Rigid 3 Axle Heavy Goods Vehicle	10	Artic. 3 Axle Tractor + 1 Axle Semi-Trailer
4	Rigid 4 Axle Heavy Goods Vehicle	10	Artic. 3 Axle Tractor + 2 Axle Semi-Trailer
4	Rigid 4 Axle Heavy Goods Vehicle	11	Artic. 3 Axle Tractor + 3 Axle Semi-Trailer
5	Rigid 2 Axle HGV + 2 Axle Drawbar Trailer	12	Bus or Coach, 2 Axle
5	Rigid 2 Axle HGV + 3 Axle Drawbar Trailer	12	Bus or Coach, 3 Axle
5	Rigid 2 Axle HGV + 1 Axle Caravan or Trailer	13	Vehicle with 7 or more Axles

Harrietsham ATC 1, Ashford Road

Produced by Streetwise Services Ltd.



Channel 1 - Eastbound

	15/02/2021 Monday	16/02/2021 Tuesday	17/02/2021 Wednesday	18/02/2021 Thursday	19/02/2021 Friday	20/02/2021 Saturday	21/02/2021 Sunday	5-DAY MEAN	7-DAY MEAN
Vehicle Flow	5052	5632	5449	5095	5745	4703	4085	5375	5094
Mean Speed	34.4	34.6	34.7	34.9	34.6	34.6	35.1	34.6	34.7
85%ile Speed	41.9	42.0	42.1	42.2	41.3	42.1	41.7	41.9	41.9
No. Vehicles > 40 MPH Limit	319	341	332	343	330	404	526	333	371
% Vehicles > 40 MPH Limit	6.3	6.2	6.1	6.7	5.7	8.6	12.9	6.2	7.5
No. Vehicles > 55 MPH	11	19	25	18	14	19	25	17	19
% Vehicles > 55 MPH	0.2	0.3	0.5	0.4	0.2	0.4	0.6	0.3	0.4

Channel 2 - Westbound

	15/02/2021 Monday	16/02/2021 Tuesday	17/02/2021 Wednesday	18/02/2021 Thursday	19/02/2021 Friday	20/02/2021 Saturday	21/02/2021 Sunday	5-DAY MEAN	7-DAY MEAN
Vehicle Flow	3824	3533	3989	3931	4326	3783	3421	3921	3830
Mean Speed	35.8	35.6	35.5	36.2	35.9	35.8	35.2	35.8	35.7
85%ile Speed	43.4	42.8	42.9	44.7	43.5	42.4	41.8	43.5	43.1
No. Vehicles > 40 MPH Limit	265	272	293	321	293	319	352	289	302
% Vehicles > 40 MPH Limit	6.9	7.7	7.3	8.2	6.8	8.4	10.3	7.4	7.9
No. Vehicles > 55 MPH	10	10	14	23	14	12	13	14	14
% Vehicles > 55 MPH	0.3	0.3	0.4	0.6	0.3	0.3	0.4	0.4	0.4

Channels 1+2 - Eastbound & Westbound

	15/02/2021 Monday	16/02/2021 Tuesday	17/02/2021 Wednesday	18/02/2021 Thursday	19/02/2021 Friday	20/02/2021 Saturday	21/02/2021 Sunday	5-DAY MEAN	7-DAY MEAN
Vehicle Flow	8876	9065	9438	9026	10071	8486	7506	9295	8924
Mean Speed	35.1	35.1	35.1	35.6	35.3	35.2	35.1	35.2	35.2
85%ile Speed	42.7	42.4	42.5	43.4	42.4	42.2	41.7	42.7	42.5
No. Vehicles > 40 MPH Limit	584	613	625	664	623	723	878	622	673
% Vehicles > 40 MPH Limit	6.6	6.8	6.6	7.4	6.2	8.5	11.7	6.7	7.7
No. Vehicles > 55 MPH	21	29	39	41	28	31	38	32	32
% Vehicles > 55 MPH	0.2	0.3	0.4	0.5	0.3	0.4	0.5	0.3	0.4

Note: All figures are based on data from the hours 0000-0700, 0900-1600 & 1800-2400.